








# SOLO 25 KILOMETRE

-  Gravel Road
-  Chip seal
-  Start Line
-  Finish Line
-  Check Point
-  Parking
-  Toilets

**4**  
Check Point 3  
Top of  
Otau Mountain Road  
17.3km  
333m

**3**  
Check Point 3  
Keeney Road &  
Smithson Road  
8.2km  
455m

**S**  
Start Line  
Upper Mangatawhiri Dam  
Moumoukai Road

**P**  
Upper Mangatawhiri  
campground

## Hunua Ranges Regional Park

